


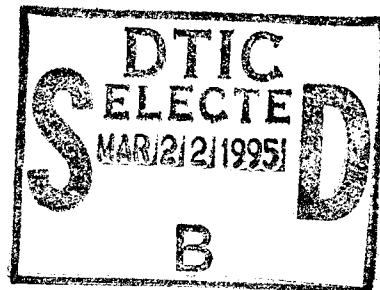
---

# Marine Physical Laboratory

## Multi-Scale Studies of Seafloor Topography


Fred N. Spiess and Christian de Moustier  
(Principal Investigators)

Final Report to the  
Office of Naval Research  
Grant N00014-91-J-1095  
for the Period 10-1-90 - 9-30-94




MPL-U-17/95  
January 1995

19950321 012



University of California, San Diego  
Scripps Institution of Oceanography

---



# REPORT DOCUMENTATION PAGE

*Form Approved*  
OMB No. 0704-0188

Public reporting burden for this collection of information is estimated to average 1 hour per response, including the time for reviewing instructions, searching existing data sources, gathering and maintaining the data needed, and completing and reviewing the collection of information. Send comments regarding this burden estimate or any other aspect of this collection of information, including suggestions for reducing this burden, to Washington Headquarters Services, Directorate for Information Operations and Reports, 1215 Jefferson Davis Highway, Suite 1204, Arlington, VA 22202-4302, and to the Office of Management and Budget, Paperwork Reduction Project (0704-0188), Washington, DC 20503.

<b>1. Agency Use Only (Leave Blank).</b>	<b>2. Report Date.</b> January 1995	<b>3. Report Type and Dates Covered.</b> Final Report	
<b>4. Title and Subtitle.</b> Multi-Scale Studies of Seafloor Topography		<b>5. Funding Numbers.</b> N00014-91-J-1095	
<b>6. Author(s).</b> Fred N. Spiess and Christian de Moustier		Project No. Task No.	
<b>7. Performing Monitoring Agency Name(s) and Address(es).</b> University of California, San Diego Marine Physical Laboratory Scripps Institution of Oceanography San Diego, California 92152		<b>8. Performing Organization Report Number.</b>  MPL-U-17/95	
<b>9. Sponsoring/Monitoring Agency Name(s) and Address(es).</b> Chief of Naval Research Department of the Navy 800 North Quincy Street Arlington, VA 22217-5660 Code 324GG		<b>10. Sponsoring/Monitoring Agency Report Number.</b>	
<b>11. Supplementary Notes.</b>			
<b>12a. Distribution/Availability Statement.</b> Approved for public release; distribution is unlimited.		<b>12b. Distribution Code.</b>	
<b>13. Abstract (Maximum 200 words).</b>  The long term goals of this research were to acquire and use spatially overlapping swath bathymetry data sets at different scales using multibeam echo-sounders, for use in characterizing the statistical nature of the deep sea floor in the contexts of marine geology and ocean acoustics. The work included construction of a deeply towed multibeam swath mapping sounding system that can be operated as a part of our Deep Tow system (Spiess and Lonsdale, 1982), seagoing work to validate system capability, an initial expedition to use the system in the Pacific Natural Laboratory site (9° N, 104°-30' W) and subsequent data reduction and dissemination.			
<b>14. Subject Terms.</b> multi-beam swath mapping, seafloor topographic data		<b>15. Number of Pages.</b> 5	
		<b>16. Price Code.</b>	
<b>17. Security Classification of Report.</b> Unclassified	<b>18. Security Classification of This Page.</b> Unclassified	<b>19. Security Classification of Abstract.</b> Unclassified	<b>20. Limitation of Abstract.</b> None

# **Multi-Scale Studies of Seafloor Topography**

**Fred N. Spiess and Christian de Moustier  
(Principal Investigators)**

**Final Report to the  
Office of Naval Research  
Grant N00014-91-J-1095  
for the Period 10-1-90 - 9-30-94**

---

## *Abstract*

The long term goals of this research were to acquire and use spatially overlapping swath bathymetry data sets at different scales using multibeam echo-sounders, for use in characterizing the statistical nature of the deep sea floor in the contexts of marine geology and ocean acoustics. This work encompassed three areas: (a) construction of a deeply towed multibeam swath mapping sounding system that can be operated as a part of our Deep Tow system (Spiess and Lonsdale, 1982); (b) seagoing work to validate system capability, an initial expedition to use the system in the Pacific Natural Laboratory site (9° N, 104°-30' W); and (b) subsequent data reduction and dissemination.

---

## *BACKGROUND*

For nearly three decades, the Deep Tow group at the Marine Physical Laboratory of the Scripps Institution of Oceanography has built and operated instruments that were towed near the bottom at average ocean depths of 4 km. Over the past couple of years, inspired by a growing interest in high-resolution bathymetry and by the desire to investigate seafloor topography at a variety of scales, the group has developed a portable 100 kHz multibeam echo-sounder that is integrated with other

---

## APPROACH

sensors in a new digital tow fish package capable of operations to 6 km depth. At present, the other sensors mounted on the fish are a pair of 110 kHz sidelooking sonars, a 23.5 kHz up-looking sonar, a 40 kHz obstacle avoidance sonar, a sonar for long-baseline navigation and an emergency transponder, a 4 kHz subbottom profiler, a Paroscientific pressure gauge, and a KVH fluxgate compass.

This fish is towed behind a ship at the end of a standard electro-mechanical oceanographic cable, 0.68" in diameter, to which it is directly connected through a slip-ring assembly. Digital data telemetry over 6 km of tow cable is reliable at 640 kbit/s and a 2400 baud modem connection between the computer inside the fish and computers aboard the ship enables control of the sensors and system parameters.

---

## APPROACH

The multibeam sonar that we have developed can cover a 60° swath at altitudes ranging from 20 m to 700 m above the bottom, with a horizontal spatial resolution equal to roughly 1% of the sonar altitude. The sonar transmits 100 kHz CW pulses (0.2 ms to 1 ms) on a line array, with a broadside beamwidth of 2° by 57°, that is driven by a single power amplifier and has a source level of 212 dB re 1  $\mu$ Pa @ 1m. Bottom echoes are received with an array of 44 hydrophones, whose long axis is perpendicular to that of the transmitter, yielding effective echo-sounding beam widths of about 2°. The receive sensitivity of the individual hydrophone elements is -190 dBV, and their size dictated that they be spaced about 0.7 wavelengths apart. The hydrophone array is mounted directly on the end-cap of a pressure case containing the transmit and receive electronics, an A/D converter, memory and control logic for communication and data handling, and a two-axis clinometer for pitch and roll. Each hydrophone channel goes through a preamplifier with 50 dB of gain, an anti-aliasing band-pass filter centered at 100 kHz, a time-varying gain amplifier with 40 dB of dynamic range, and a sample-and-hold amplifier with unity gain. The latter is clocked to provide quadrature components of the band-passed signals. Such signals from the 44 hydrophones are multiplexed with analog pitch and roll signals, and then digitized by a 12-bit A/D converter and telemetered to the surface along with digital data from other sensors mounted on the fish.

At the surface, these data are logged to a 4mm DAT, and at the same time they are unpacked and passed to a MC56001 DSP computer which

---

**ACCOMPLISHMENTS & RESULTS**

performs gain and DC offset corrections on the individual hydrophone channels, followed by beamforming and echo detection operations. A 512-point complex FFT of each time slice across the 44 hydrophone is used to estimate arrival angles of seafloor echoes, yielding several hundred bathymetry points (up to a maximum of 512 points) across the swath for each ping. The corresponding magnitude data can be displayed as a sidescan raster line for subsequent output to a linescan recorder or to a grey-level strip chart on a CRT monitor.

***ACCOMPLISHMENTS & RESULTS***

---

The operational aspects of the system have been successfully tested at the end of April 1994 offshore San Diego, California, in 1500 m of water depth. Real-time bottom profiles were obtained at altitudes ranging from 20 m to 250 m above a sandy-silt bottom. Preliminary analyses of the data recorded during these tests indicate that the depth resolution of the system is about 0.3% of altitude in the athwartships plane. The angular accuracy of the bathymetric process implied by the wavenumber resolution is about 0.2°. The along-track spatial resolution depends mostly on the accuracy of the fish navigation which is about 2 m rms for the Deep Tow long-baseline transponder navigation (de Moustier et al, 1994). Refinements in automatic bottom tracking functions, as well as optimization of gain settings, will have to be implemented for full survey operations.

***IMPACT ON SCIENCE, TRANSITIONS***

---

This project funded the Ph.D thesis work on signal processing for swath bathymetry of Duke University Graduate student Dimitris Pantzartzis. He defended his thesis in December 1994.

The sonar technology developed under this contract led to an exclusive license purchased by SEABEAM Instruments Inc. to build and market such a sonar system.

Distribution	
Availability Codes	
Dist	Avail and/or Special
A-1	

*REFERENCES*

---

- C. de Moustier, F.N. Spiess, D. Pantzartzis, R. Zimmerman, R.M. Lawhead, F.V. Pavlicek, "First results from a Deep Tow multibeam echo-sounder", Proc. IEEE Oceans '94-OSATES, Vol. III, III.244-249, 1994.
- D. Pantzartzis, "Signal processing for swath bathymetry", Ph.D Dissertation, Duke University, 1994.
- D. Pantzartzis, C. de Moustier and D. Alexandrou, "Application of high-resolution beamforming to multibeam swath bathymetry", Proc. IEEE Oceans'93, Vol. II, 77-82, 1993.
- F.N. Spiess and P.F. Lonsdale, "Deep Tow Rise Crest Exploration Techniques", Mar. Tech. Soc. J., 16, 67-74, 1982.

*Statistical Information*

---

**PUBLICATIONS:**

- D. Pantzartzis, "Signal processing for swath bathymetry", Ph.D dissertation, Duke University, 1994.
- J.F. Gettrust and C. de Moustier, "Advances in seafloor mapping", MTS '94, Marine Tech. Soc., Sep. 7-9, Washington D.C., 1994. [Invited talk, Plenary Sessions]
- C. de Moustier, F.N. Spiess, D. Pantzartzis, R. Zimmerman, R.M. Lawhead, F.V. Pavlicek, "First results from a Deep Tow multibeam echo-sounder", Proc. IEEE Oceans '94-OSATES, Vol. III, pp. III.244-249, 1994. [Conference Proceedings]
- D. Pantzartzis, C. de Moustier and D. Alexandrou, "Application of high-resolution beamforming to multibeam swath bathymetry", Proc. IEEE Oceans'93, Vol. II, pp. 77-82, 1993. [Conference Proceedings]

**ORAL PRESENTATIONS AT SCIENTIFIC MEETINGS & CONFERENCES: 4**

**GRADUATE STUDENTS:** Dimitris Pantzartzis

**PATENTS:** SEABEAM Instruments Inc. has purchased an exclusive license to manufacture and market the Deep Tow multibeam echo-sounder designed, built and tested under this contract.

**SERVICE ON COMMITTEES/PANELS:** F.N. Spiess, NSF RIDGE Steering Committee

## ONR/MPL REPORT DISTRIBUTION

Chief of Naval Research (3)  
Department of the Navy  
Ballston Tower One  
800 North Quincy Street  
Arlington, VA 22217-5660  
Atten: Dr.. Joseph Kravitz  
Code 324GG

Administrative Grants Officer (1)  
Office of Naval Research  
Resident Representative  
University of California, San Diego, 0234  
8603 La Jolla Shores Drive  
San Diego, CA 92093-0234

Commanding Officer (1)  
Naval Research Laboratory  
Atten: Code 2627  
Washington, D.C. 20375-5320

Defense Technical Information Center (4)  
Building 5, Cameron Station  
Alexandria, VA 22304-6145